

# Map Trek

**US EDITION**

*Created by*  
**Terri Johnson**

**Atlas and Outline Maps of World History**

# MAP TREK: U.S. EDITION

*Atlas and Outline Maps of World History*

*Created by Terri Johnson*

**THIS IS JUST A SAMPLE** from the full ebook, which contains 53 historical maps, 50 state maps, 3 full U.S. Maps, 109 student maps and complete lesson plans. This Sampler contains 4 historical maps and 4 state maps only. To order the full set of Map Trek: US Edition maps, please visit our website at [www.KnowledgeQuestMaps.com](http://www.KnowledgeQuestMaps.com).



# MAP TREK: US EDITION

Atlas and Outline Maps of World History

*Created by* Terri Johnson

Published by: Bramley Books™, a division of  
Knowledge Quest, Inc.  
Post Office Box 789  
Boring, OR 97009-0789

**All rights reserved.** However, Knowledge Quest, Inc. grants the right to the individual purchaser to reproduce the maps herein for noncommercial, individual use. Reproduction for an entire classroom, school or school system is strictly prohibited. Please call (210) 745-0203 or email [orders@knowledgequestmaps.com](mailto:orders@knowledgequestmaps.com) for information on quantity sale discounts. No part of this book may be reproduced or transmitted in any form or by any means, electronic or mechanical, including photocopying, recording or by any information storage and retrieval system without written permission from the author.

Copyright: 2010 Knowledge Quest, Inc.  
and Terri Johnson

[www.KnowledgeQuestMaps.com](http://www.KnowledgeQuestMaps.com)  
[www.BramleyBooks.com](http://www.BramleyBooks.com)

Printed in the United States of America

ISBN 978-1-932786-41-4 (CD-ROM)


Cover design by Cathi Stevenson, Nova Scotia




A Division of Knowledge Quest, Inc.

# Table of Contents

<a href="#">Introduction</a> .....	5
<a href="#">Lesson Plans</a> .....	7
<a href="#">U.S. Map (landforms)</a> .....	27
<a href="#">Viking Expansion</a> .....	29
<a href="#">The Voyage of Christopher Columbus</a> .....	31
<a href="#">African Exploitation</a> .....	33
<a href="#">Europeans Settle in N. America</a> .....	35
<a href="#">James Towne</a> .....	37
<a href="#">North America (map 1)</a> .....	39
<a href="#">North America (map 2)</a> .....	41
<a href="#">Native American Tribal Groups</a> .....	43
<a href="#">Plymouth Colony</a> .....	45
<a href="#">King Philip's War</a> .....	47
<a href="#">The Original 13 Colonies</a> .....	49
<a href="#">The Iroquois League</a> .....	51
<a href="#">Restoration Colonies</a> .....	53
<a href="#">New England Colonies</a> .....	55
<a href="#">The Middle Colonies</a> .....	57
<a href="#">The Southern Colonies</a> .....	59
<a href="#">Seven Year's War</a> .....	61
<a href="#">The Explorations of Daniel Boone</a> .....	63
<a href="#">Early Battles of the Revolutionary War</a> .....	65
<a href="#">Battle of Bunker Hill</a> .....	67
<a href="#">The American Revolution</a> .....	69
<a href="#">Westward Expansion</a> .....	71
<a href="#">Lewis and Clark Expedition</a> .....	73
<a href="#">War of 1812</a> .....	75
<a href="#">Growth of the USA (map 1)</a> .....	77
<a href="#">Growth of the USA (map 2)</a> .....	79
<a href="#">Trails of Expansion</a> .....	81
<a href="#">Goldrush in California</a> .....	83
<a href="#">Mexican War</a> .....	85
<a href="#">The Pony Express</a> .....	87
<a href="#">Leading Up to Civil War</a> .....	89
<a href="#">The Civil War (map 1)</a> .....	91
<a href="#">Gettysburg</a> .....	93
<a href="#">Vicksburg</a> .....	95
<a href="#">The Civil War (map 2)</a> .....	97
<a href="#">Reconstruction</a> .....	99
<a href="#">The Battle of Little Bighorn</a> .....	101
<a href="#">Jim Crow Laws/Women's Rights</a> .....	103
<a href="#">Major Centers of Immigration</a> .....	105
<a href="#">World War I</a> .....	107
<a href="#">Famous Early Flights</a> .....	109
<a href="#">The Great Depression</a> .....	111
<a href="#">World War II (Europe)</a> .....	113
<a href="#">The Bombing of Pearl Harbor</a> .....	115
<a href="#">World War II (Pacific Theater)</a> .....	117
<a href="#">The Cold War</a> .....	119
<a href="#">The Korean War</a> .....	121
<a href="#">The Vietnam War</a> .....	123
<a href="#">The Wars in Asia</a> .....	125
<a href="#">The Gulf War</a> .....	127
<a href="#">Attack on the United States (9/11)</a> .....	129
<a href="#">Afghanistan</a> .....	131
<a href="#">Conflict in Iraq</a> .....	133
<a href="#">State Maps</a> .....	135

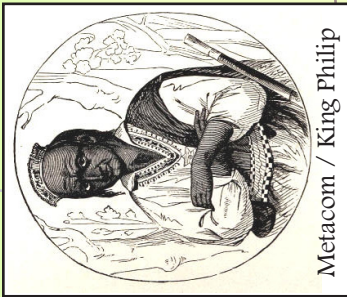


# U.S. History Maps



# King Philip's War 1675 - 1676

× Major Battles



Metacom / King Philip

Hopewell Swamp 8/75

Bloody Brook 9/75

Bridgewater Swamp 8/76 (Philip shot)

Pocasset Swamp 7/75

Great Swamp 12/75

War starts here!





# Restoration Colonies

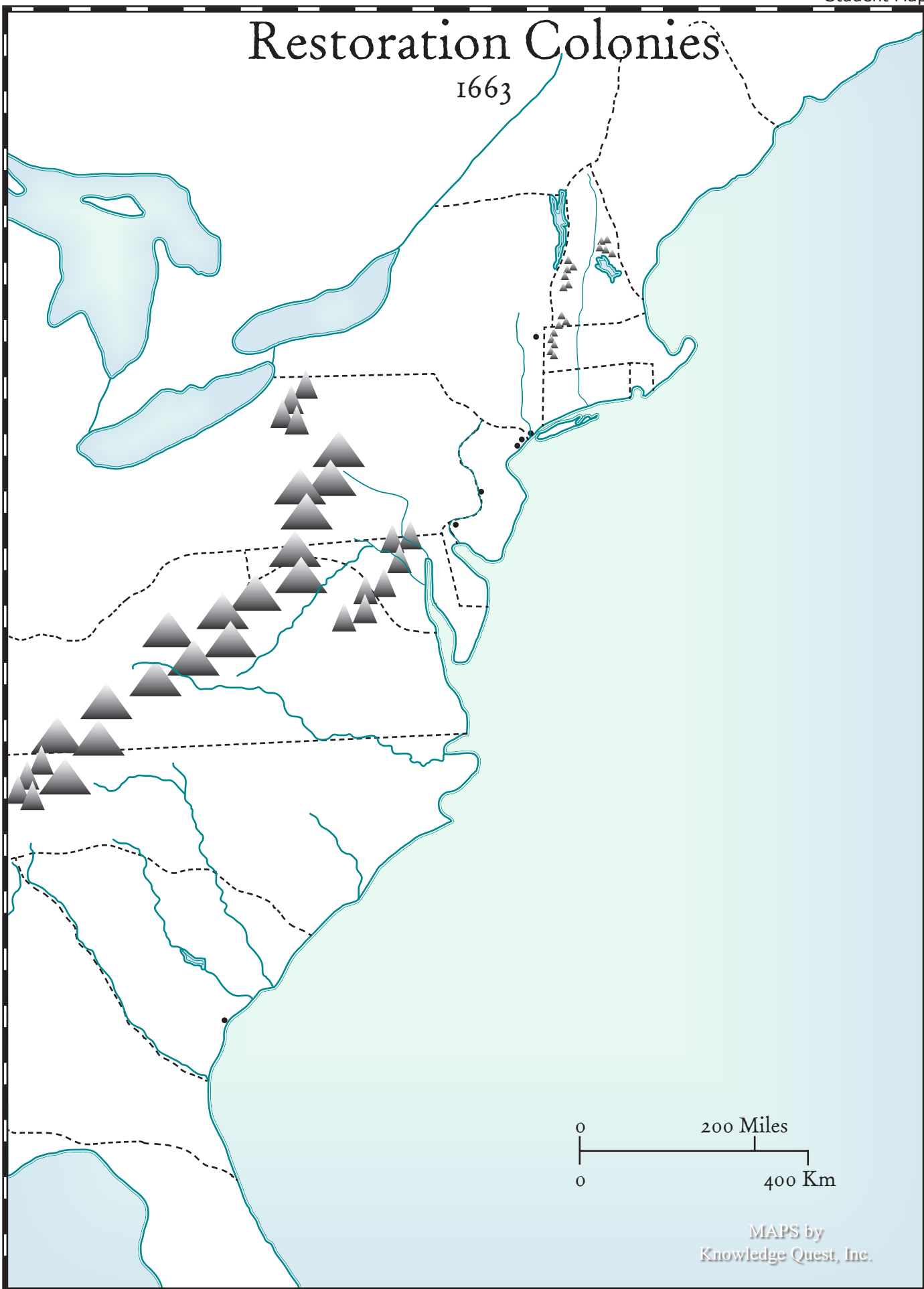
1663






# Restoration Colonies

1663



MAPS by  
Knowledge Quest, Inc.




# State Maps

Includes...

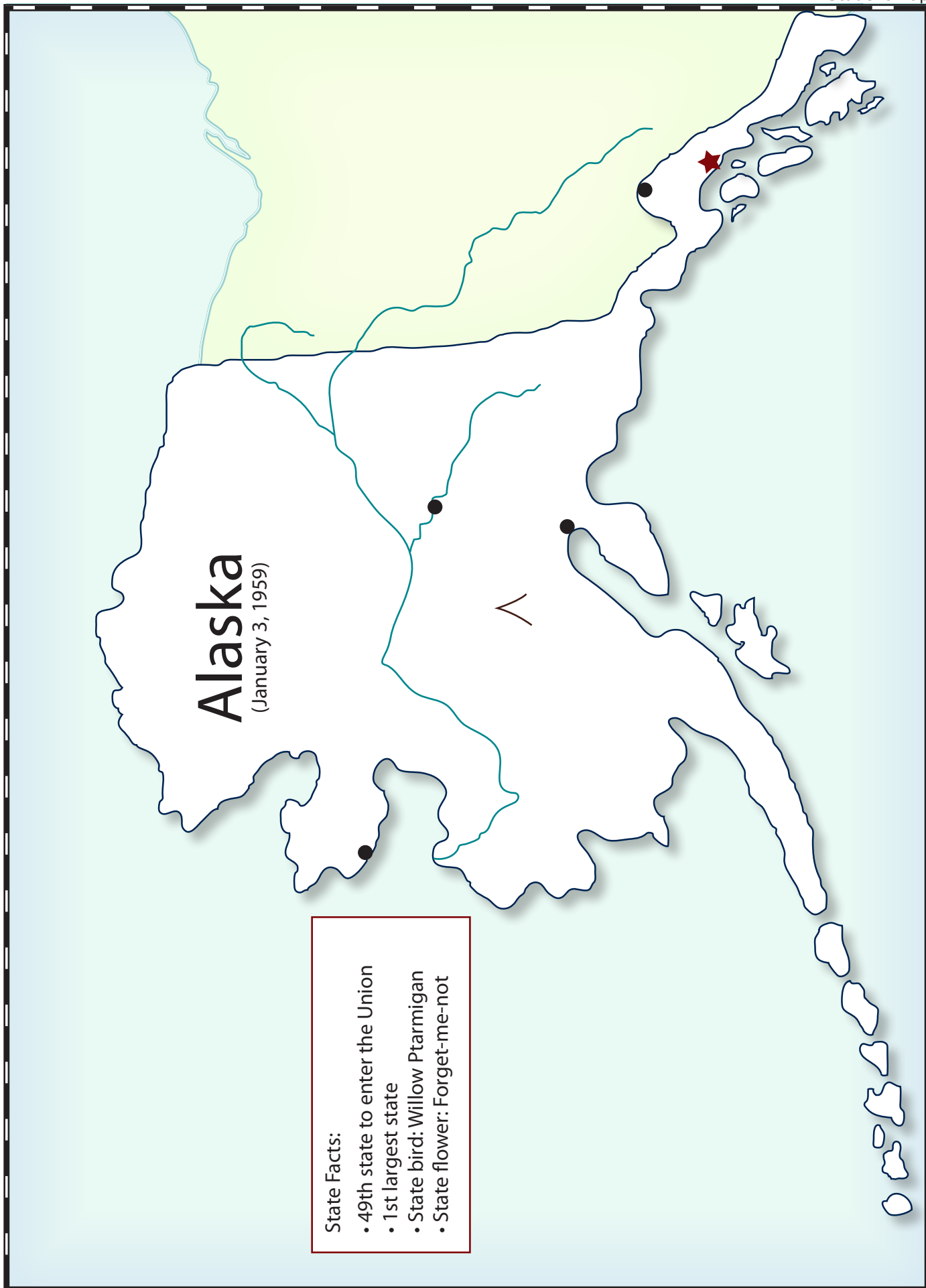
- Date of Statehood
  - Capital City
- Main rivers and waterways
  - Rank in size
  - Rank in date
    - State bird
    - State flower
- Large 11"x17" US map

## Instructions for use:

Of course, you may do whatever you wish with these maps, but we suggest that when you study a state, that the student label the cities and color in the state, especially on the large map which will give location and perspective. Also, take note of the state facts. If you have field guides available, look up the state bird and state flower. He may draw them on the map, if he wishes. When completed, post the maps on a bulletin board or assemble them into a notebook, by size, by date of statehood or alphabetically. Have fun!











State Facts:

- 31st state to enter the Union
- 3rd largest state
- State bird: California Quail
- State flower: Golden Poppy

**California**  
(September 9, 1850)